

Police Activity in Chisholm Valley West Subdivision, August 2011 - January 2012

NOTES

This map shows the streets included in the analysis. A portion of the 700 and 900 blocks of Chisholm Valley Drive outside the subdivision is due to the structure of the data, as is a portion of the 1600 block of Wagongap Drive, the 1400 block of Trey Street, and the 600 block of Old West Drive.

The data source for this analysis is the Police Department's Computer-Aided Dispatch database; these data are drawn from information police dispatchers enter into the computer as calls occur. That being said, the information presented here represents how the original calls came into dispatch and not their final disposition. Thus, some care should be exercised in interpreting these results.

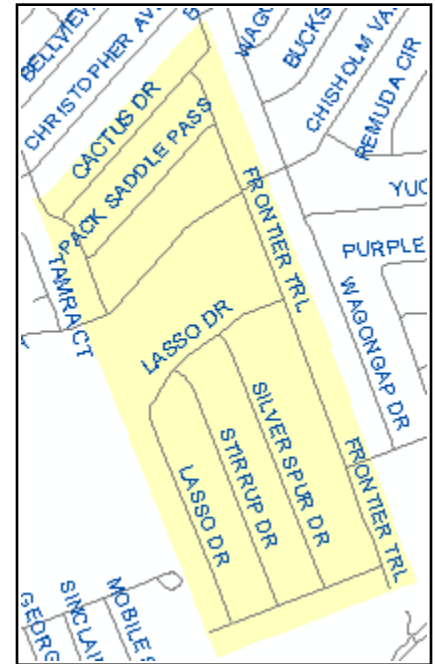
Animal Control and traffic calls are screened from the analysis.

Questions regarding these results, the data source or this report should be directed to:

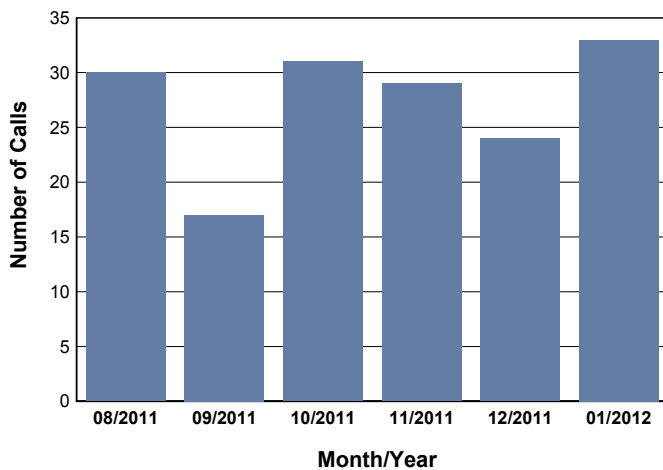
RRPD Logistics and Research Unit
2701 N. Mays
Round Rock, TX 78665

B Craytor
(512) 218-6677
bcraytor@round-rock.tx.us

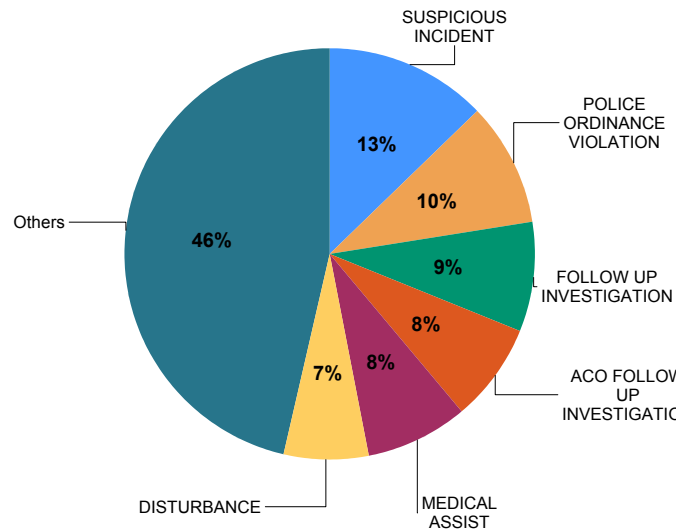
S Voll
(512) 671-2722
svoll@round-rock.tx.us



CALLS FOR POLICE SERVICE



Most Frequent Call Types



Calls by Nature of Call and Disposition

	Arrest Made	No Report	Refer-red	Report Taken	Ticket or Warning	Un-founded	Unable to Locate	Others	Total
911 HANGUP/ABANDONED/SILENT	0	3	0	0	0	0	0	1	4
ACCIDENT MINOR	0	2	0	0	0	0	0	1	3
ACO FOLLOW UP INVESTIGATION	0	8	0	2	2	0	0	1	13
ASSAULT NOT IN PROGRESS	0	0	0	1	0	0	0	0	1
ASSIST AGENCY	0	0	0	0	0	0	0	1	1
BURGLARY IN PROGRESS	0	1	0	0	0	0	0	1	2
BURGLARY NOT INPROGRESS	0	0	0	4	0	0	0	1	5

	Arrest Made	No Report	Refer-red	Report Taken	Ticket or Warning	Un-founded	Unable to Locate	Others	Total
CREDIT CARD ABUSE	0	1	0	0	0	0	0	0	1
CRIMINAL MISCHIEF NOT IN PROGS	0	1	0	1	0	0	0	0	2
DISTURBANCE	1	9	0	0	0	0	0	1	11
FLAG DOWN	0	3	0	0	0	0	0	0	3
FOLLOW UP INVESTIGATION	0	13	0	0	0	0	1	0	14
FRAUD	0	0	0	1	0	0	0	0	1
HARASSMENT	0	2	0	1	0	0	0	0	3
IDENTITY THEFT	0	0	0	2	0	0	0	0	2
JUVENILE OFFENSE	0	1	0	0	0	0	1	1	3
LEAVING THE SCENE FOLLOW UP	0	0	0	1	0	0	0	0	1
LOST PROPERTY	0	0	0	1	0	0	0	0	1
MEDICAL ASSIST	0	0	7	0	0	0	0	6	13
MOTORIST ASSISTANCE	0	1	0	0	0	0	0	0	1
NARCOTICS	0	1	0	0	0	0	0	0	1
POLICE ORDINANCE VIOLATION	0	10	1	0	1	2	2	0	16
PUB SERV PD	0	8	1	1	0	1	0	0	11
PUBLIC INTOXICATION	0	0	0	0	0	0	1	0	1
RECKLESS DRIVER	0	0	0	0	0	1	0	0	1
SEX OFFENDER COMPLIANCE	0	1	0	0	0	0	0	0	1
SHOTS FIRED	0	2	0	0	0	0	0	1	3
SUBJECT STOP	0	1	0	0	0	0	0	0	1
SUBJECT WITH GUN	0	0	0	0	0	0	0	1	1
SUICIDE THREAT	0	3	0	0	0	0	0	0	3
SUSPICIOUS INCIDENT	1	10	0	0	1	1	5	3	21
TERRORISTIC THREAT	0	3	0	0	0	0	0	0	3
THEFT IN PROGRESS	0	1	0	0	0	0	0	0	1
THEFT NOT IN PROGRESS	0	1	0	3	0	0	0	0	4
TRAFFIC HAZARD	0	2	0	0	1	0	0	1	4

	Arrest Made	No Report	Referred	Report Taken	Ticket or Warning	Unfounded	Unable to Locate	Others	Total
WARRANT SERVICE	0	1	4	0	0	0	0	0	5
WELFARE CONCERN	0	2	0	0	0	0	0	0	2
Total	2	91	13	18	5	5	10	20	164

Call dispositions are organized into the following categories: Arrest Made, Cancelled/False Alarm, No Report, Report Taken, Referred (to Other Agency), Unable to Locate, and Warning or Ticket Issued. If a category does not appear in the table above, then no calls resulted in that disposition category during the period in question.