

Police Activity in Round Rock West Subdivision, October 2011 - March 2012

NOTES

This map shows the area included in the analysis. All of Flintrock, Tejas, and Wood Rock drives are captured within this analysis, but only the 300-600 blocks of Lake Creek Dr. are captured. Also, the 2000 block of Creekview Dr., 2700 block of Deep Wood Dr., and 1400 block of Oakridge Dr. are included, though only portions of these blocks are within the subdivision. The study area is delineated in this way due to limitations in the data structure.

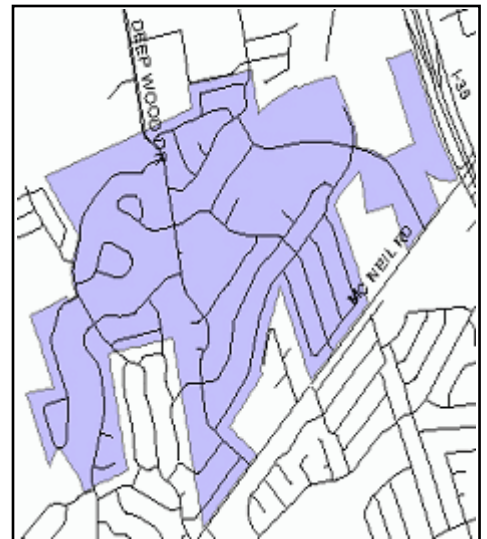
The data source for this analysis is the Police Department's Computer-Aided Dispatch (CAD) database. That means the data are drawn from the information police dispatchers enter into the computer as calls occur. The primary limitation of these data is that they may not reflect the actual nature of a call or its true final disposition. Thus, some care should be exercised in interpreting the results presented here. Traffic stops and animal-related calls are excluded from this analysis.

Any questions regarding the results of this analysis, the data source, or the preparation of this report should be directed to:

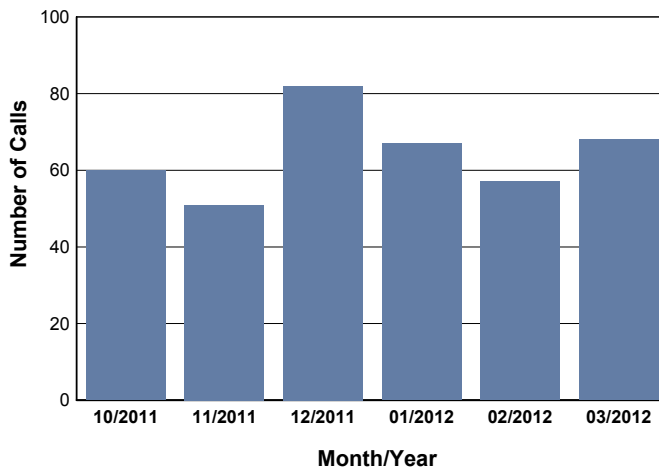
RRPD Logistics and Research Unit
2701 N. Mays
Round Rock, TX 78665

B Craytor
(512) 218-6677
bcraytor@round-rock.tx.us

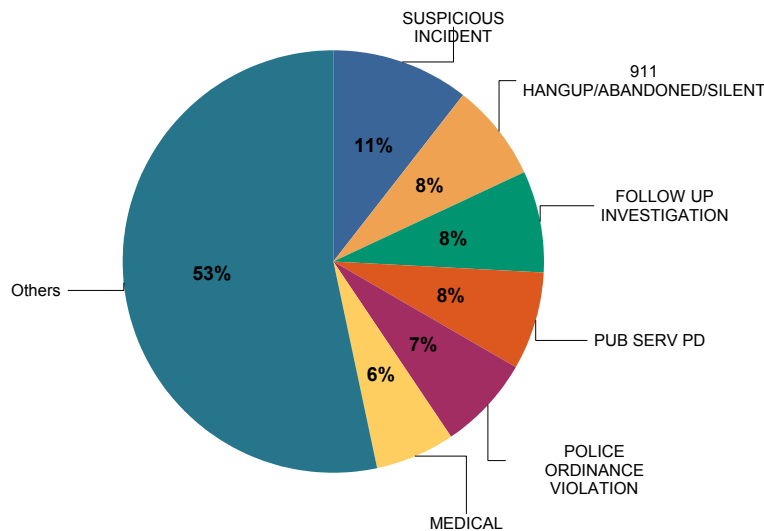
S Voll
(512) 671-2722
svoll@round-rock.tx.us



CALLS FOR POLICE SERVICE



Most Frequent Call Types



**Calls by Nature of
Call and Disposition**

	Arrest Made	No Report	Refer- red	Report Taken	Ticket or Warning	Un- founded	Unable to Locate	Others	Total
911 HANGUP/ABANDONED/SILENT	0	11	0	0	0	0	0	18	29
ACCIDENT MAJOR	1	0	0	0	0	0	0	0	1
ACCIDENT MINOR	0	2	0	0	0	0	0	4	6
ACO FOLLOW UP INVESTIGATION	0	16	1	1	1	0	0	3	22
ALARM BUSINESS	0	1	0	0	0	0	0	17	18
ALARM RESIDENCE	0	0	0	0	0	0	0	8	8
ASSAULT NOT IN PROGRESS	0	1	0	1	0	0	0	0	2
ASSIST AGENCY	0	2	0	0	0	0	0	0	2
BE ON THE LOOK OUT	0	1	0	0	0	0	0	0	1
BURGLARY IN PROGRESS	0	1	0	2	0	0	0	0	3
BURGLARY NOT INPROGRESS	0	3	0	6	0	0	0	0	9
CREDIT CARD ABUSE	0	1	0	2	0	0	0	0	3
CRIMINAL MISCHIEF NOT IN PROGS	0	2	0	1	0	0	0	0	3
DISTURBANCE	1	9	0	3	0	1	1	4	19
DRIVING WHILE INTOXICATED	0	0	0	0	0	0	1	0	1
FIRE VEHICLE	0	1	0	0	0	0	0	0	1
FLAG DOWN	0	7	0	0	0	0	0	0	7
FOLLOW UP INVESTIGATION	2	21	0	2	0	0	1	3	29
FRAUD	0	0	0	3	0	0	0	0	3
HARASSMENT	0	3	0	0	0	0	1	0	4
HAZARDOUS MATERIAL	0	0	1	0	0	0	0	0	1
JUVENILE OFFENSE	0	3	0	0	0	0	0	0	3
MEDICAL ASSIST	0	0	13	2	0	0	0	9	24
MISSING PERSON	0	1	0	0	0	0	0	0	1
MOTORIST ASSISTANCE	0	4	0	0	0	0	0	0	4
NARCOTICS	1	3	0	0	0	0	0	1	5
POLICE ORDINANCE VIOLATION	2	15	1	0	8	0	2	0	28
PROWLER	0	1	0	0	0	0	0	0	1

	Arrest Made	No Report	Referred	Report Taken	Ticket or Warning	Unfounded	Unable to Locate	Others	Total
PUB SERV PD	0	25	0	2	0	0	0	2	29
QUALITY OF LIFE	0	6	0	0	0	0	0	1	7
RECKLESS DRIVER	0	2	2	0	0	0	2	2	8
RUNAWAY	0	0	0	5	0	0	0	1	6
SHOTS FIRED	0	0	0	0	0	1	0	0	1
SUBJECT STOP	0	3	0	0	1	0	0	1	5
SUICIDE THREAT	0	2	0	0	0	0	0	0	2
SUSPICIOUS INCIDENT	2	26	0	2	2	1	7	1	41
TERRORISTIC THREAT	0	2	0	0	0	0	1	1	4
THEFT NOT IN PROGRESS	1	6	0	4	0	0	0	0	11
TRAFFIC HAZARD	0	5	0	0	0	0	0	0	5
TRAFFIC STUDY	0	21	0	0	2	0	0	1	24
WARRANT SERVICE	0	0	1	0	0	0	0	0	1
WELFARE CONCERN	1	2	0	0	0	0	0	0	3
Total	11	209	19	36	14	3	16	77	385

Call dispositions are organized into the following categories: Arrest Made, Cancelled/False Alarm, No Report, Report Taken, Referred (to Other Agency), Unable to Locate, and Warning or Ticket Issued. If a category does not appear in the table above, then no calls resulted in that disposition category during the period in question.