

Police Activity in Wood Glen Subdivision, August 2011 - January 2012

NOTES

This map shows the streets that are included in the analysis. An effort was made to include only the portion of Berwick Drive in the subdivision but, due to the nature of the data tables, all of Henley Drive is included in this analysis.

The data source for this analysis is the Police Department's Computer-Aided Dispatch (CAD) database, meaning these data are drawn from information police dispatchers enter into the computer as calls occur. The primary limitation of these data is that they may not reflect the actual nature of a call or its true final disposition. Thus, some care should be exercised in interpreting the results presented here.

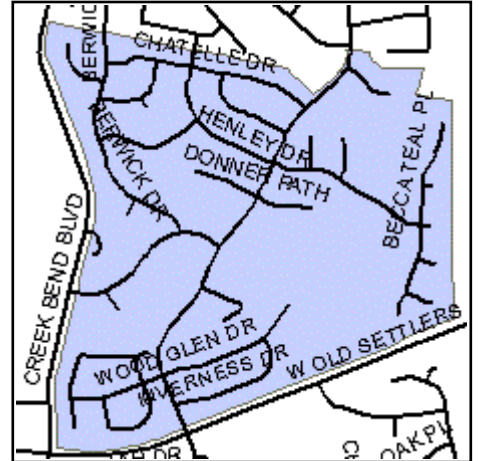
Traffic stops and animal-related calls are screened from the analysis. If a serious call type -- such as assault or robbery -- does not appear in the table below, then no calls of that nature were experienced in the subdivision during the period in question.

Any questions regarding these results or the report's preparation can be directed to:

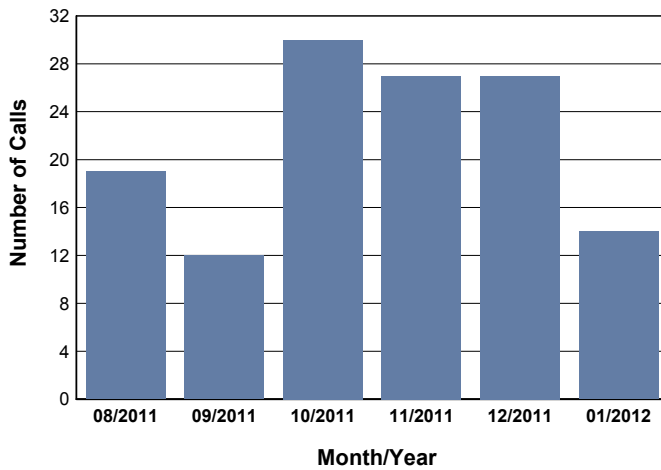
RRPD Logistics and Research Unit
2701 N. Mays
Round Rock, TX 78665

B Craytor
(512) 218-6677
bcraytor@round-rock.tx.us

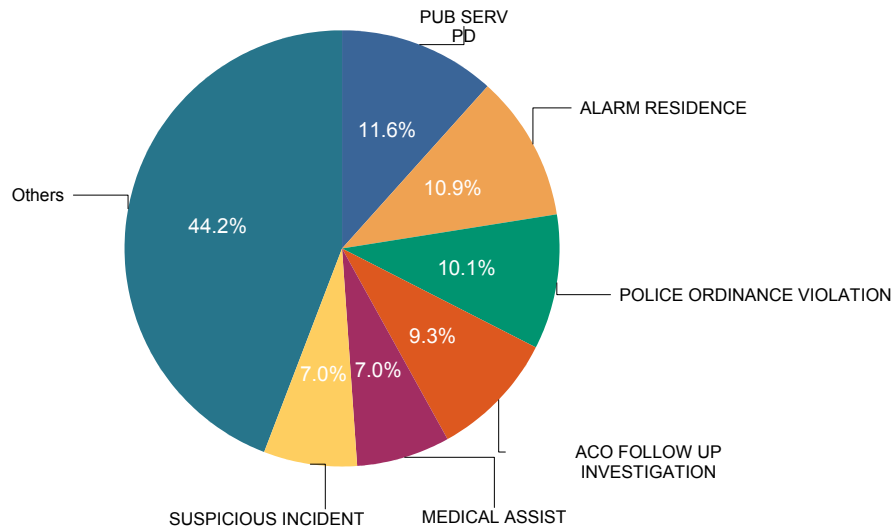
S Voll
(512) 671-2722
svoll@round-rock.tx.us



CALLS FOR POLICE SERVICE



MOST FREQUENT CALL TYPES



**Calls by Nature of
Call and Disposition**

	No Report	Refer- red	Report Taken	Ticket or Warning	Unable to Locate	Others	Total
911 HANGUP/ABANDONED/SILENT	6	0	0	0	0	2	8
ACCIDENT MAJOR	0	0	0	0	0	2	2
ACCIDENT MINOR	0	0	0	0	0	1	1
ACO FOLLOW UP INVESTIGATION	11	0	0	0	0	1	12
ALARM BUSINESS	0	0	0	0	0	2	2
ALARM RESIDENCE	1	0	0	0	0	13	14
ASSAULT NOT IN PROGRESS	1	0	0	0	0	0	1
BURGLARY NOT INPROGRESS	1	0	2	0	0	0	3
CRIMINAL MISCHIEF IN PROGRESS	1	0	0	0	1	0	2
CRIMINAL MISCHIEF NOT IN PROGS	2	0	1	0	0	0	3
DISTURBANCE	1	0	0	0	0	1	2
FIRE STRUCTURE RESD-BOX ALARM	1	0	0	0	0	0	1
FOLLOW UP INVESTIGATION	6	0	0	0	0	0	6
FRAUD	0	0	2	0	0	0	2
IDENTITY THEFT	1	0	0	0	0	0	1
JUVENILE OFFENSE	0	0	1	1	2	0	4
MEDICAL ASSIST	1	3	0	0	0	5	9
NARCOTICS	1	0	0	0	0	0	1
POLICE ORDINANCE VIOLATION	4	1	0	5	3	0	13
PUB SERV PD	10	1	2	0	0	2	15
QUALITY OF LIFE	0	0	0	4	0	0	4
RECKLESS DRIVER	1	0	0	0	2	0	3
SMOKE INVESTIGATION INSIDE	0	1	0	0	0	0	1
SUSPICIOUS INCIDENT	4	0	1	0	3	1	9
TRAFFIC HAZARD	0	1	0	0	0	0	1
TRAFFIC STUDY	6	0	0	1	0	0	7
WARRANT SERVICE	0	1	0	0	0	0	1
WELFARE CONCERN	1	0	0	0	0	0	1

	No Report	Referred	Report Taken	Ticket or Warning	Unable to Locate	Others	Total
Total	60	8	9	11	11	30	129

Call dispositions are organized into the following categories: Arrest Made, Cancelled/False Alarm, No Report, Report Taken, Referred (to Other Agency), Unable to Locate, and Warning or Ticket Issued. If a category does not appear in the table above, then no calls resulted in that disposition category during the period in question.