








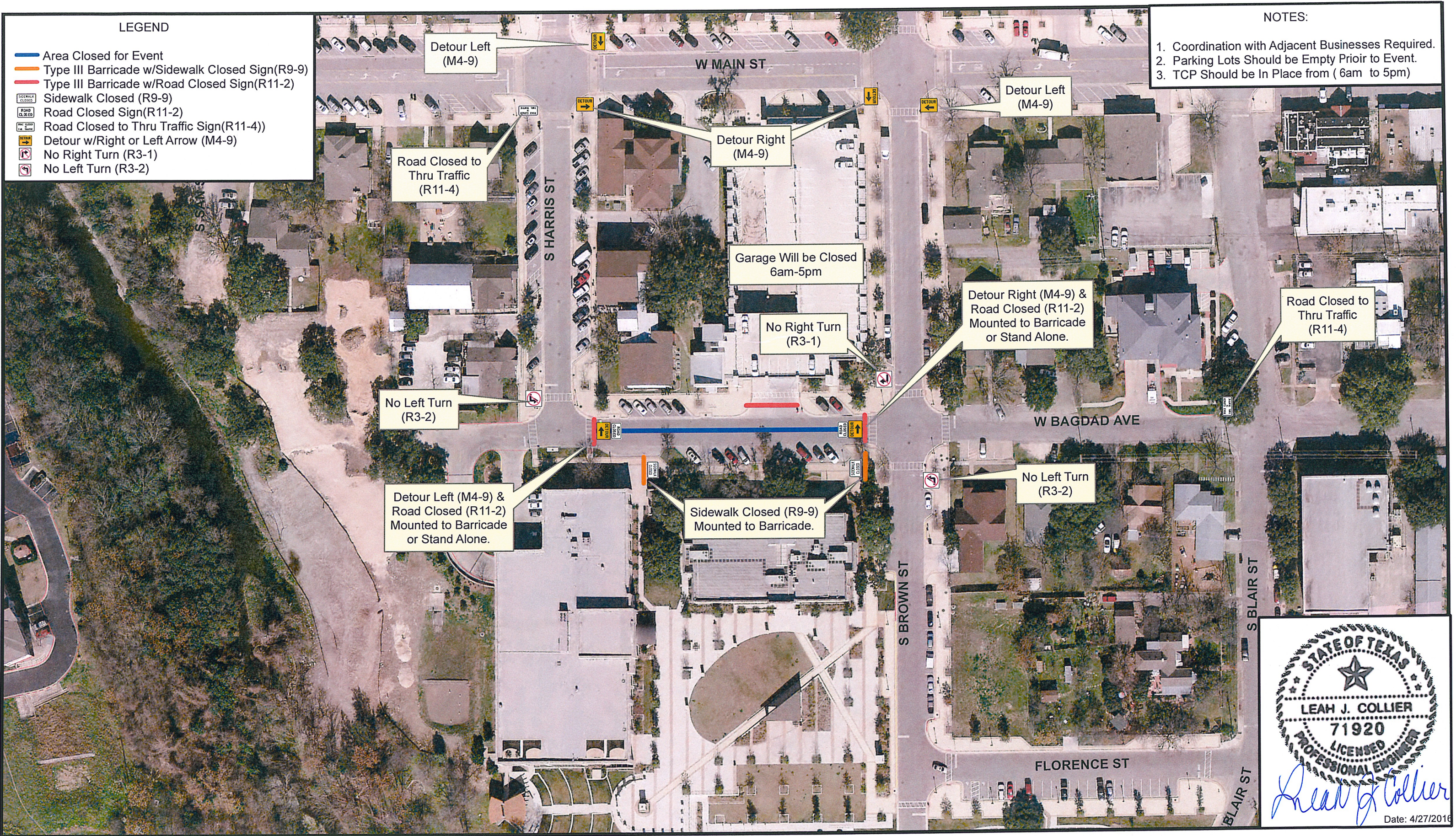


**LEGEND**

-  Area Closed for Event
-  Type III Barricade w/Sidewalk Closed Sign(R9-9)
-  Type III Barricade w/Road Closed Sign(R11-2)
-  Sidewalk Closed (R9-9)
-  Road Closed Sign(R11-2)
-  Road Closed to Thru Traffic Sign(R11-4)
-  Detour w/Right or Left Arrow (M4-9)
-  No Right Turn (R3-1)
-  No Left Turn (R3-2)

**NOTES:**

1. Coordination with Adjacent Businesses Required.
2. Parking Lots Should be Empty Prior to Event.
3. TCP Should be In Place from (6am to 5pm)



STATE OF TEXAS  
LEAH J. COLLIER  
71920  
LICENSED PROFESSIONAL ENGINEER  
*Leah J. Collier*  
Date: 4/27/2016

**W. Bagdad Avenue Road Closure  
Traffic Control Plan  
Saturday - May 14th (6am - 5pm)**