Appendix C: Photographs

City of Round Rock Historic Resources Survey
108 East Bagdad

2010

City of Round Rock Historic Resources Survey
304 East Bagdad

2010

2010

1992

2010

1992

2010

2010

1992

2010

207 West Bagdad

1992

2010

1992

2010

1992

2010

2010

City of Round Rock Historic Resources Survey
301 West Bagdad Building #1 and #2

Buildings Extant On This Site in 1992 Survey

West Side of 200 Block
South Brown Street

303 West Bagdad

305 West Bagdad

206 South Brown

307 West Bagdad

309 West Bagdad

2010

Front View from Intersection of Bagdad and Brown

Rear View from Intersection of Florence and Brown

Building #1 – McConico Building

2010

Front View from Intersection of Bagdad and Brown

Rear View from Intersection of Florence and Brown

Building #2 – Allen R. Baca Center

2010

2010

208 South Blair

1992

2010

208 South Blair

1992

City of Round Rock Historic Resources Survey
No Number – 100 Block of North Brown, East Side

2010

110 South Brown (Demolished in May 2010)

2010

2010

1992

2010

1992

2010

2010

106 South Harris

1992

2010

109 South Harris

1992

2010

110 South Harris

1992

2010

2010

2010

VIEW FROM EAST LIBERTY AVENUE, FACING SOUTH

VIEW FROM NORTH LAMPASAS, FACING WEST

1992

2010

202 North Lampasas

2010

2010

1992

2010

1992

2010

Second Residence at rear of lot faces East Liberty

2010

No Number – 100 Block of East Liberty, between 101 and 107

2010

102 East Liberty

1992

2010

No Number – 100 Block of East Liberty between 102 East Liberty and 202 North Lampasas

2010

2010

200 East Liberty

2010

Behind 200 East Liberty (same parcel) – facing North Lampasas

1992

2010

2010

No Number – 200 Block of East Liberty between 200 and 206

2010

1992

2010

1992

2010

LASER HAIR REMOVAL
CALL FOR GRAND OPENING SPECIALS
454-1957

LASER HAIR REMOVAL
454-1957

1992

2010

No Number – Parking Lot Northeast Corner of Liberty and Sheppard (300 Block East Liberty)

2010

City of Round Rock Historic Resources Survey
301 East Liberty
(part of 109 North Sheppard parcel)

2010

1992

2010

2010

307 East Liberty

1992

2010

2010

1992

2010

2010

City of Round Rock Historic Resources Survey
311 East Liberty (Vacant Lot)

2010

401 East Liberty (vacant lot)

1992

2010

402 East Liberty (Vacant Lot)

1992

2010

City of Round Rock Historic Resources Survey
406 East Liberty

2010

City of Round Rock Historic Resources Survey
408 East Liberty

2010

1992

2010

1992

2010

1992

2010

1992

2010

105 West Liberty (vacant lot)

1992

2010

1992

2010

305 West Liberty

1992

2010

1992

2010

1992

2010

Rear Garage faces Round Rock Avenue

2010

2010

410 West Liberty

1992

2010

507 West Liberty

1992

2010

100 East Main

1992

2010

101 East Main

1992

2010

102 East Main

1992

2010

1992

2010

1992

(104 appears at Far Left of this photo)

2010

1992

2010

108–110 East Main

1992

2010

1992

2010

1992

2010

1992

2010

1992

KUNG FU
AIKIJUTSU
TAICHI
Summertime
Children's
Program
$30 per week

2010

114 East Main

1992

2010

1992

KUNG FU
AIKIJUJITSU
TAICHI
Summertime
Children's
Program
$30 per week

2010

The Rock Theatre, dates unknown





1992

2010

1992

2010

1992

2010

119 East Main

1992

2010

1992

2010

1992

2010

1992

201–203 East Main

2010

204 East Main

1992

204 East Main

2010

206 East Main

1992

2010

212 East Main

1992

2010

1992

214 East Main

205 East Liberty (behind 214 East Main)

2010

2010

221 East Main is shown in center of photo, between
231 East Main and parking garage at 111 North Lampasas

City of Round Rock Historic Resources Survey
231 East Main

2010

City of Round Rock Historic Resources Survey
300 East Main

2010

302 East Main

1992

2010

303 East Main

1992

2010

1992

2010

City of Round Rock Historic Resources Survey
306 East Main

2010

1992

2010

1992

2010

1992

2010

402 East Main

1992

2010

1992

405 East Main

2010

1992

2010

1992

2010

2010

2010

1992

2010

1992

2010

1992

2010

2010

1992

2010

2010

1992

2010

2010

206 West Main

2010

209 West Main

2010

211 West Main

1992

2010

212 West Main

1992

2010

302 West Main

1992

City of Round Rock Historic Resources Survey
302 West Main

2010

1992

2010

1992

2010

1992

2010

1992

2010

1992

1992

2010

2010

1992

2010

1992

2010

1992

2010

2010

2010

1992

2010

1992

2010



106 North Mays

1992

2010

2010

2010

2010

1992

2010

107 South Mays

Date Unknown



2010

1992

2010

1992

2010

1992

2010

34 Round Rock Avenue (constructed since 1992)

2010



No Number Round Rock Avenue – Watertower

1992

2010

2010

1992

2010

2010

212 Round Rock Avenue

2010

2010

GOLDEN CHICK

GOLDEN CHICK

GOLDEN CHICK

GOLDEN CHICK
GOLDEN CHICK

City of Round Rock Historic Resources Survey
405 Round Rock Avenue

2010

Front elevation (faces Round Rock Ave.)

Rear elevation (faces West Liberty)

407 Round Rock Avenue

2010

No Number Round Rock Avenue (Lot behind Round Rock Travel)

2010

2010

TIO DAN
PUFFY TACOS

TIO DAN
PUFFY TACOS
OPEN
Puffy
Tacos

Puffy
Tacos
TIO DAN
PUFFY TACOS

TIO DAN
PUFFY TACOS

2010

Circa 1908

1992

2010

No Number San Saba (106 San Saba Outlot)

2010

No Number North Sheppard (Warehouse)

2010

2010

1992

2010

109 South Sheppard

1992

2010