





City of Round Rock, Texas - 2010 Historic Resources Survey - Phase II
Site Map for Parcels in Section B, aka the "East End"



-  Historic Overlay
-  Contributing
-  Vacant Lots
-  Parcels

* indicates two parcels with same address