



APPLICATION

STREET CUT

Date: _____

Permit Number: _____

Fee: \$ _____

Location of work: _____

Applicant is Owner: ☐ Yes ☐ No

Owner / Applicant

Contractor(s)

Names _____

Addresses _____

City, State, Zip _____

Emergency # _____

Email Address _____

Description of work (including length, width and depth of any excavation, type and size of utility, etc. to be installed:

Start Date: _____ **Completion Date:** _____ **Date Notified of Completion:** _____

The Contractor agrees to abide by the current version of Manual on Uniform Traffic Control Devices (MUTCD) for safety measures to be employed in conjunction with the permit. The Contractor understands they are responsible for maintaining a safe work zone. _____ (Contractor's Signature)

Notes: 48 hours prior to work *call Dig Toss for utility locates* 1-800-344-8377

At least 24 hours prior to work *call the City's Inspector*

All Curb Cuts, Driveways & Sidewalk Cuts must be **ADA compliant**

Bond Information:

Liability Insurance Coverage:

Company: _____

Bond Amount: _____

Expiration Date: _____

The Applicant hereby agrees the above statements concerning the proposed cut are true and correct. The Applicant agrees to conform to the pertinent statutes, ordinances and rules, to protect the work and guard against accident, to pay for the inspection and the cost of any damage or injury, which may result from the work, and to file a check or money order with the City Treasurer in the amount required under City Ordinances.

Applicant's Printed Name & Title

Approved by: _____

Applicants Signature

Date

Required Information

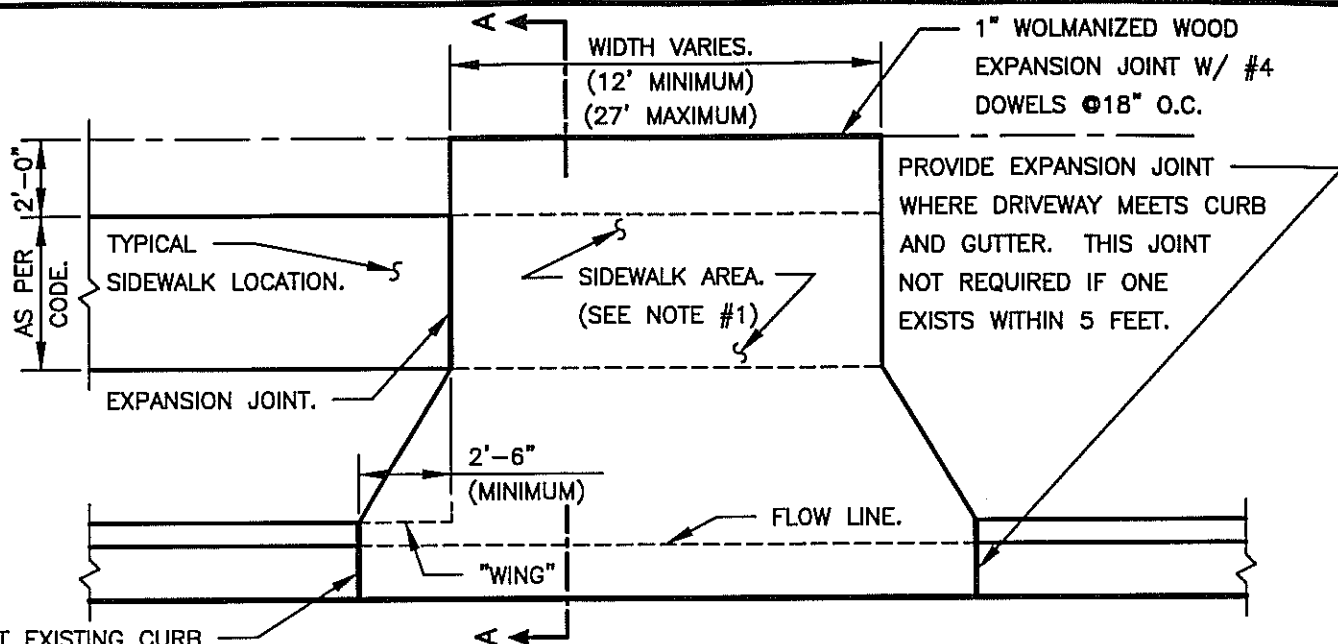
- ❖ Show street name and house number
- ❖ Show distance from curb face to building
- ❖ Show distance from curb face to side edge of proposed sidewalk
- ❖ Show nearest Utility Pole and identify it by the affixed number
- ❖ Show any curb inlets/drainage structures/fire hydrants/sewer cleanouts or water meter boxes
- ❖ Draw a sketch of the proposed location and indicate sidewalk and driveway width and location where applicable

LOCATION SKETCH OF WORK

How many parking spaces are affected? _____ ☐ N/A

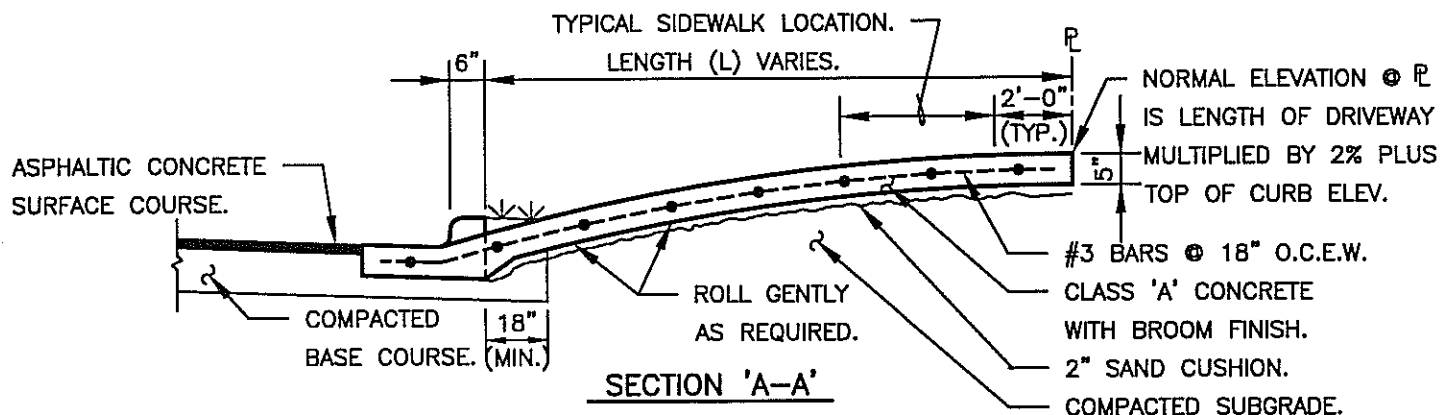
Is there alternate side parking on street? ☐ Yes ☐ No ☐ N/A

Notes/Comments: _____

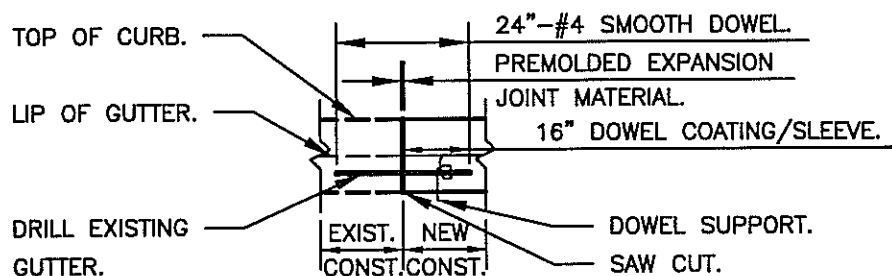


SAW CUT EXISTING CURB AND GUTTER SECTION AT PROPOSED DRIVEWAY. IF NEAREST EXPANSION JOINT IS 5 FEET OR LESS FROM DRIVEWAY WING, EXISTING CURB AND GUTTER SECTION SHALL BE REMOVED AND REPLACED TO THE NEAREST EXPANSION JOINT.

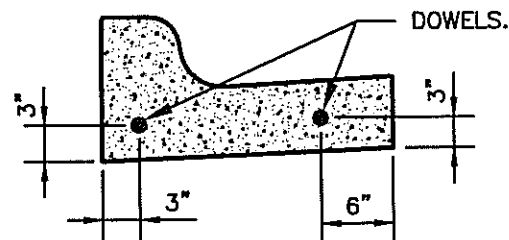
PLAN



SECTION 'A-A'



EXPANSION JOINT DETAIL



SECTION

NOTE:

1. THE SIDEWALK AREA OF THE DRIVEWAY SHALL SLOPE TOWARD THE STREET PAVING AT NO MORE THAN 2%.

RECORD SIGNED COPY
ON FILE AT PUBLIC WORKS

APPROVED

11-08-01

DATE

THE ARCHITECT/ENGINEER ASSUMES
RESPONSIBILITY FOR THE APPROPRIATE
USE OF THIS DETAIL.

CITY OF ROUND ROCK

CONCRETE DRIVEWAY DETAIL
(RESIDENTIAL)

DRAWING NO:
S-02

