ROUND ROCK TEXAS
© 2020

CONCEPTUAL LAYOUT
UNIVERSITY BLVD.

FROM: FM 1460 / A.W. GRIMES BLVD
TO: SH 130
WILLIAMSON COUNTY, AUSTIN DISTRICT
CSJ 0914-05-193
DATE:
APPROVED:

NOT A BIDDING DOCUMENT

GERALD LANKES, PE
107484
TEXAS LICENSED NUMBER
DATE

LEGEND

☐	PROPOSED MAINLANE PAVEMENT
▨	PAVEMENT REMOVAL
░	RAISED MEDIAN
- - -	EXISTING RIGHT OF WAY (ROW)
🟢🟡🔴	PROPOSED TRAFFIC SIGNAL

SCALE 0' 50' 100' 200'
SCALE 1"=100'

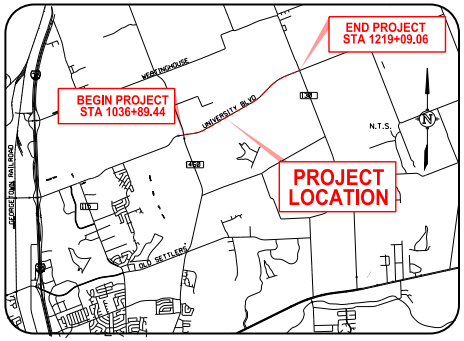
END PROJECT
STA 1219+09.06
BEGIN PROJECT
STA 1036+89.44
WESTINGHOUSE
UNIVERSITY BLVD
130
N.T.S.
N
1460
GEORGETOWN RAILROAD
115
OLD SETTLERS
PROJECT LOCATION

VICINITY MAP
N.T.S

PRELIMINARY

THIS PRINT IS FURNISHED FOR INFORMATION ONLY.
THE PLAN INFORMATION OR OTHER DATA SHOWN HEREON IS
SUBJECT TO CHANGE AND MUST NOT BE CONSTRUCTED AS FINAL

Seiler Lankes Group TBPE License No. 12570
PLANNING • ENGINEERING • CONSTRUCTION

CITY OF ROUND ROCK
UNIVERSITY BLVD
FM 1460 TO SH 130

DATE: $DATE$
$TIME$
$DATE$
$FILE$


MATCHLINE STA. 1130+00
00
1135+00
1140+00
1145+00

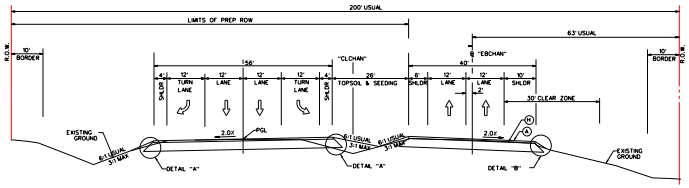
200' USUAL
LIMITS OF PREP ROW
63' USUAL
R.O.W.
10'
BORDER
56'
"CLCHAN"
40'
"EBCHAN"
10'
BORDER
R.O.W.
4'
SHLDR
12'
TURN
LANE
12'
LANE
12'
LANE
12'
TURN
LANE
4'
SHLDR
26'
TOPSOIL & SEEDING
6'
SHLDR
12'
LANE
12'
LANE
2'
10'
SHLDR
30' CLEAR ZONE
EXISTING
GROUND
6:1 USUAL
3:1 MAX
2.0%
PGL
6:1 USUAL
3:1 MAX
6:1 USUAL
3:1 MAX
2.0%
H
A
EXISTING
GROUND
DETAIL "A"
DETAIL "A"
DETAIL "B"

PROPOSED TYPICAL SECTION
WESTBOUND LEFT TURN LANES
A-A
N.T.S.

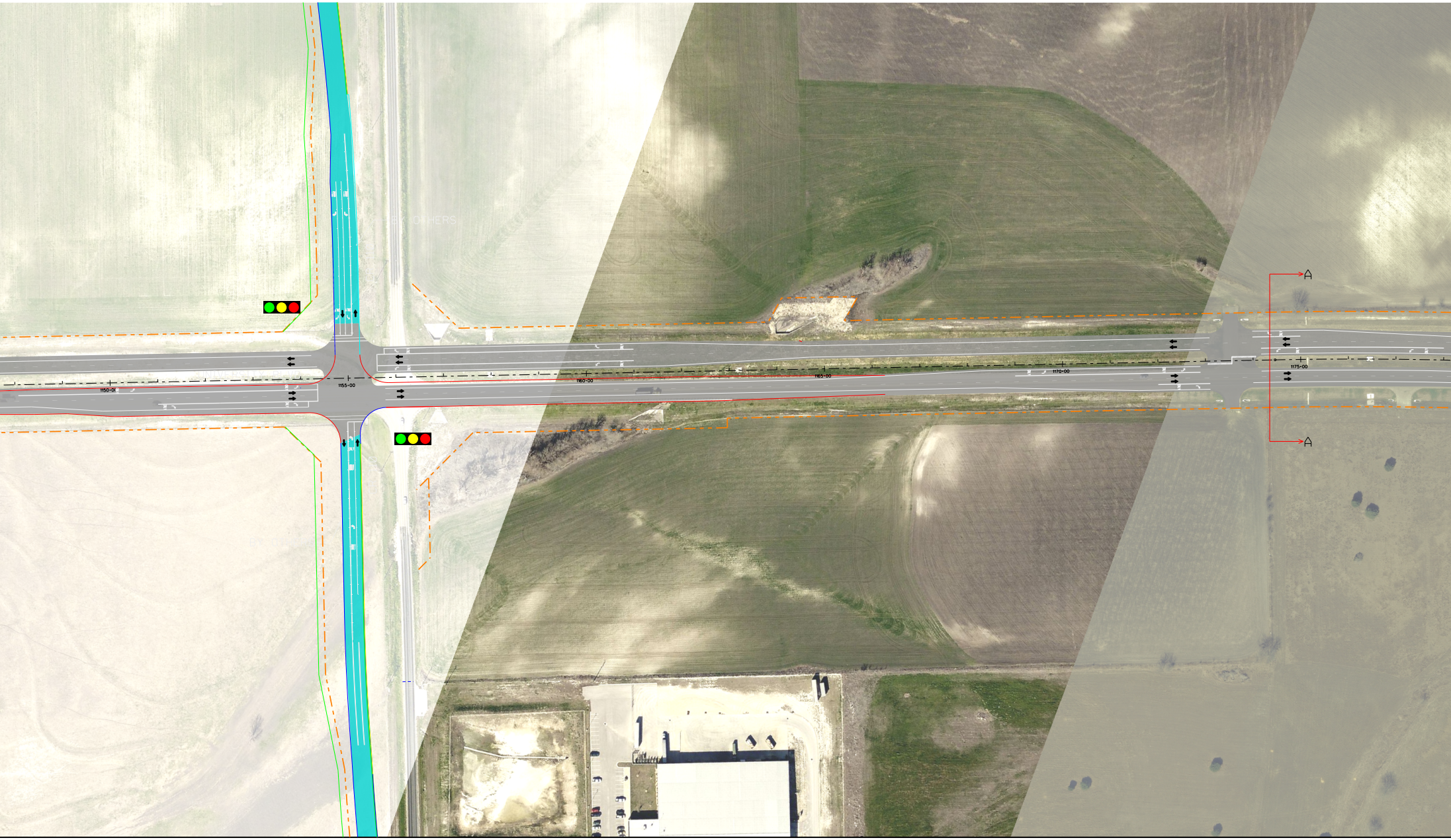
BY OTHERS
1150+00
1155+00
1160+00
1165+00
1170+00
1175+00
A
A


1180+00
1185+00
1190+00
1195+00
1200+00
1205+00
UNIVERSITY BLVD

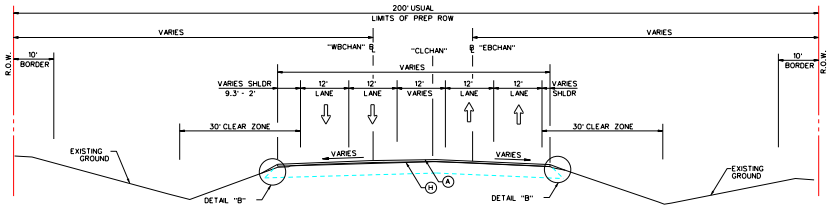
200' USUAL
LIMITS OF PREP ROW
VARIES
VARIES
R.O.W.
10'
BORDER
"WBCHAN" ℄
"CLCHAN"
℄ "EBCHAN"
10'
BORDER
R.O.W.
VARIES
VARIES SHLDR
9.3' - 2'
12'
LANE
12'
LANE
12'
VARIES
12'
LANE
12'
LANE
VARIES
SHLDR
30' CLEAR ZONE
30' CLEAR ZONE
EXISTING
GROUND
VARIES
VARIES
EXISTING
GROUND
H
A
DETAIL "B"
DETAIL "B"

PROPOSED TYPICAL SECTION
B-B
N.T.S.


B
B
CR 107
CR 118
SH 130
SH 130
1210+00
1215+00
1220+00
1225+00
1230+00
1235+00