Project Coordination Request for Historical Studies Project

Reset Form

Main CSJ: 0914-05-195

Child CSJs:

District(s): Austin

County(ies): Williamson

Roadway Name: Kenney Fort Boulevard

Limits From: Forest Creek Drive

Limits To: State Highway 45

Project Description: The existing Kenney Fort Boulevard (Blvd.) is a major arterial roadway in the City of Round Rock's Transportation Master Plan. The roadway is being constructed in phases. Phase 1 was completed during the summer of 2013. Phase 2 and 3 serve to extend the roadway south approximately 1.5 miles from its current terminus at Forest Creek Drive south to SH 45. The proposed roadway would be a 6-lane arterial that would ultimately connect SH 45 to US 79. The proposed project includes improvements to Gattis School Road in the vicinity of its intersection with Kenney Fort Blvd. The improvements to Gattis School Road would extend from Meister Lane to Rusk Road. The purpose of the proposed project is to enhance mobility and provide an additional route for north/south traffic in this rapidly developing quadrant of the City of Round Rock.

District personnel should complete this form with all appropriate documentation attached. ENV-HIST staff review is contingent on provision of an active CSJ (or equivalent if the project is not a construction project) against which environmental work can be charged. District-provided responses should reflect known data about the project and identify any limitations that hindered provision of the requested information. ENV-HIST staff will review the PCR form and attached information per established Documentation Standards. This review will result in:

- ENV-HIST environmental clearance of the project; OR
- ENV-HIST identification of additional technical studies required for clearance; OR
- ENV-HIST rejection of the PCR for failure to meet specific Documentation Standards and instructions on how to redress the rejection.

This form specifies minimally required information needed to properly facilitate ENV-HIST's review process. Please submit all relevant documentation with this PCR at one time.

NOTE: * If this project information changes over the course of design OR if the funding source changes, then HIST requires re-coordination and a revised PCR in ECOS.

Information Required to Process Historic Resources Coordination and Consultation

1. Targeted ENV clearance date: May 1, 2020

2. *Anticipated letting date: October 2020

3. "Historic-age" date (let date minus 45 years): 1975

4. Yes *The proposed action is subject to federal permitting (i.e. Corps of Engineers, Coast Guard, IBWC, etc.).

Describe:

The project requires a U.S. Army Corps of Engineers permit.

Reset Form

5. Yes *The proposed action requires additional ROW (purchased or donated) or easements?

Parcel ID	Required New ROW (acres)	Required New Easements		
		Temporary	*Permanent*	
R451327	4.1207	0	0.0205	Delete
R055774	1.0769	0	0	Delete
R055768	1.9272	0	0	Delete
R066467	5.1517	0	0	Delete
R392244	0.1398	0	0	Delete
R066469	0.2838	0	0	Delete
R066468	0.4241	0	0	Delete
R066486	1.4087	0	0	Delete
R066485	1.5727	0	0	Delete
R066484	1.7427	0	0	Delete
R066483	1.6545	0	0	Delete
R066482	1.2675	0	0	Delete
R066481	0.119	0	0	Delete
R339723	10.8429	0	0	Delete
R392243	0.1315	0	0	Delete
R055902	0.6367	0	0	Delete
R487630	1.8709	0	0	Delete
R329639	1.4227	0	0	Delete
R584465	0.083	0	0	Delete
Add Row **Total:**	**35.877**	**0**	**0.0205**	

Reset Form

6. The following maps, tables or equivalents been uploaded to ECOS?

Yes/No/NA	Map Type		
Yes	Existing and proposed ROW boundaries.	ECOS File Name:	KenneyFort_PCR_Attachments.pdf
Yes	Area of Potential Effects (APE) appropriate for project type.	ECOS File Name:	KenneyFort_PCR_Attachments.pdf
Yes	Parcel boundaries for properties within the APE.	ECOS File Name:	KenneyFort_PCR_Attachments.pdf
Yes	Results of the Texas Historic Sites Atlas search, identifying NHL, NRHP, SAL, and RTHL resources located within one-quarter mile of the project area listed in a table format and identified on color aerial map(s) or equivalent.	ECOS File Name:	KenneyFort_PCR_Attachments.pdf
	Comments: There are no known listed or eligible NHL, NRHP, SAL, or RTHL resources within the SSA.		
Yes	Results of Google Earth search with HIST-provided eligibility and historic bridge layers.	ECOS File Name:	KenneyFort_PCR_Attachments.pdf
	Comments: There are no known listed or eligible historic bridges within the SSA.		

7. Yes — Representative and dated photographs of the project area are uploaded to ECOS.

Note: Photographs should include the following elements:

1. Buildings/structures in the APE and those adjacent.
2. Road Features (culverts, bridges, landscaping, etc.
3. Areas of proposed construction.

File Name in ECOS: KenneyFort_PCR_Attachments.pdf

8. Yes — Preliminary plans are uploaded to ECOS.

File Name in ECOS: KenneyFort_PCR_Attachments.pdf

9. No — Historic-age bridges are within the project area.

10. No — Rock masonry features (culverts, ditches, walls, etc.) are within the project area.

11. No — Historic-age rest area(s) are located within the project area.

12. No — The proposed action involves the relocation of historical markers.

13. No — Additional consulting parties (other than the THC) may be involved in this project.

Reset Form

Additional Project Comments:

Please note that acreage amounts in the table above are approximate, and that parcel data does not always precisely match ROW data, based on the different types of software utilized to determine each figure.

District Personnel Certification

_____ I reviewed all submitted documents for quality assessment and control.

District Personnel Name

Date:

Reset Form

The following table shows the revision history for this document.

Revision History	
Effective Date Month, Year	Reason for and Description of Change
December 2013	Version 1 released.
June 2015	Version 2 released. The form was converted to a PDF format. Form level validations were installed to ensure that all certified forms contained the minimum required information. Various questions were modified to accommodate the improved functionality of the PDF format.
August 2015	Version 3 released. Revised the form to make it compatible with Adobe Acrobat Reader DC. No changes were made to the question sequence or form logic.

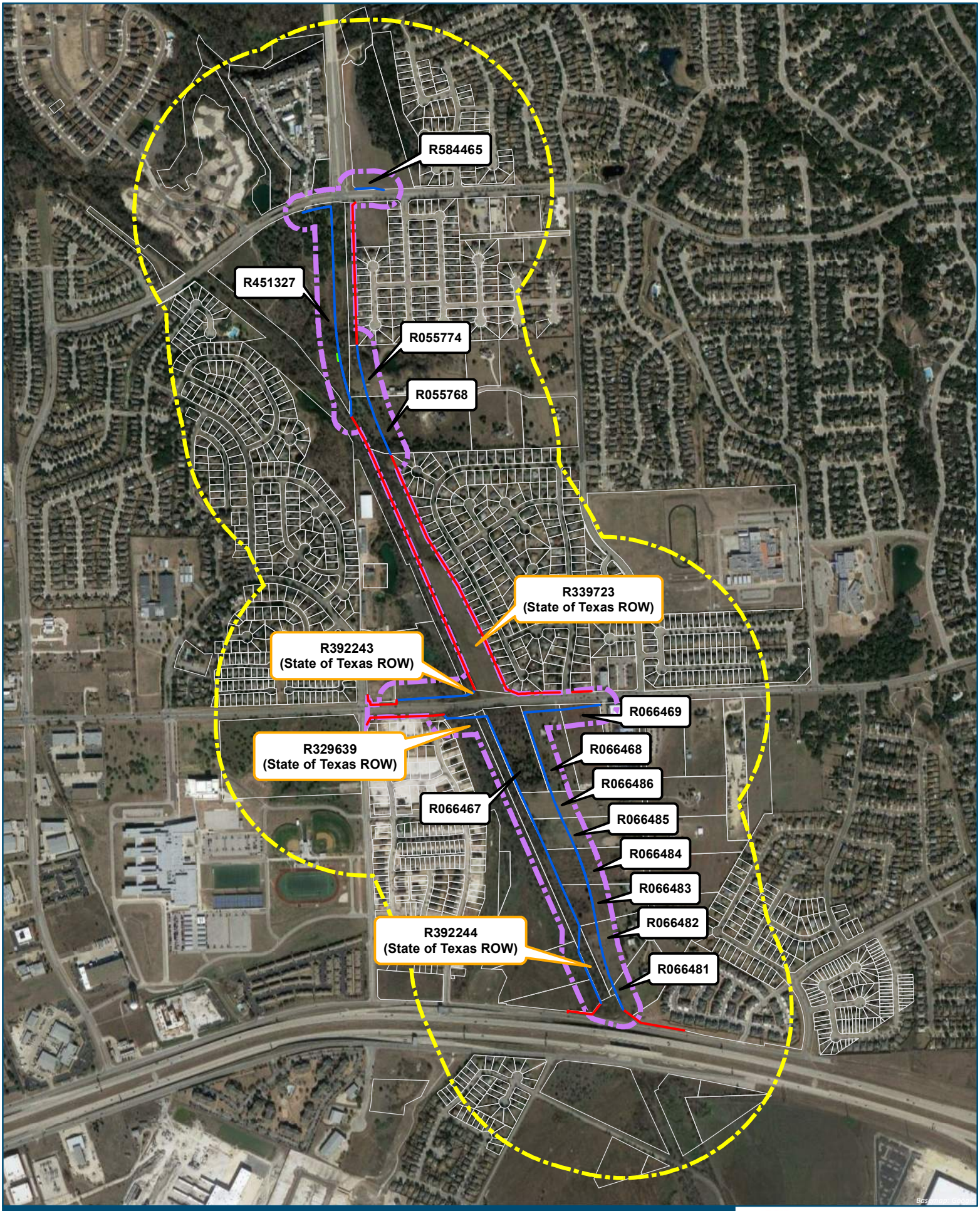

Historic APE

Proposed Kenney Fort Blvd, Segments 2 and 3
From Forest Creek Blvd To SH 45
CSJ: 0914-05-195

Easement
Proposed ROW
Existed ROW
Survey Study Area (SSA)
Area of Potential Effect (APE)
Parcel

NORTH
Feet
0 250 500

Source: Texas Google Imagery 2018

ROUND ROCK, TEXAS
PURPOSE. PASSION. PROSPERITY.

CP&Y

Kenney Fort Boulevard
Segments 2 and 3
Texas Historic Sites Atlas

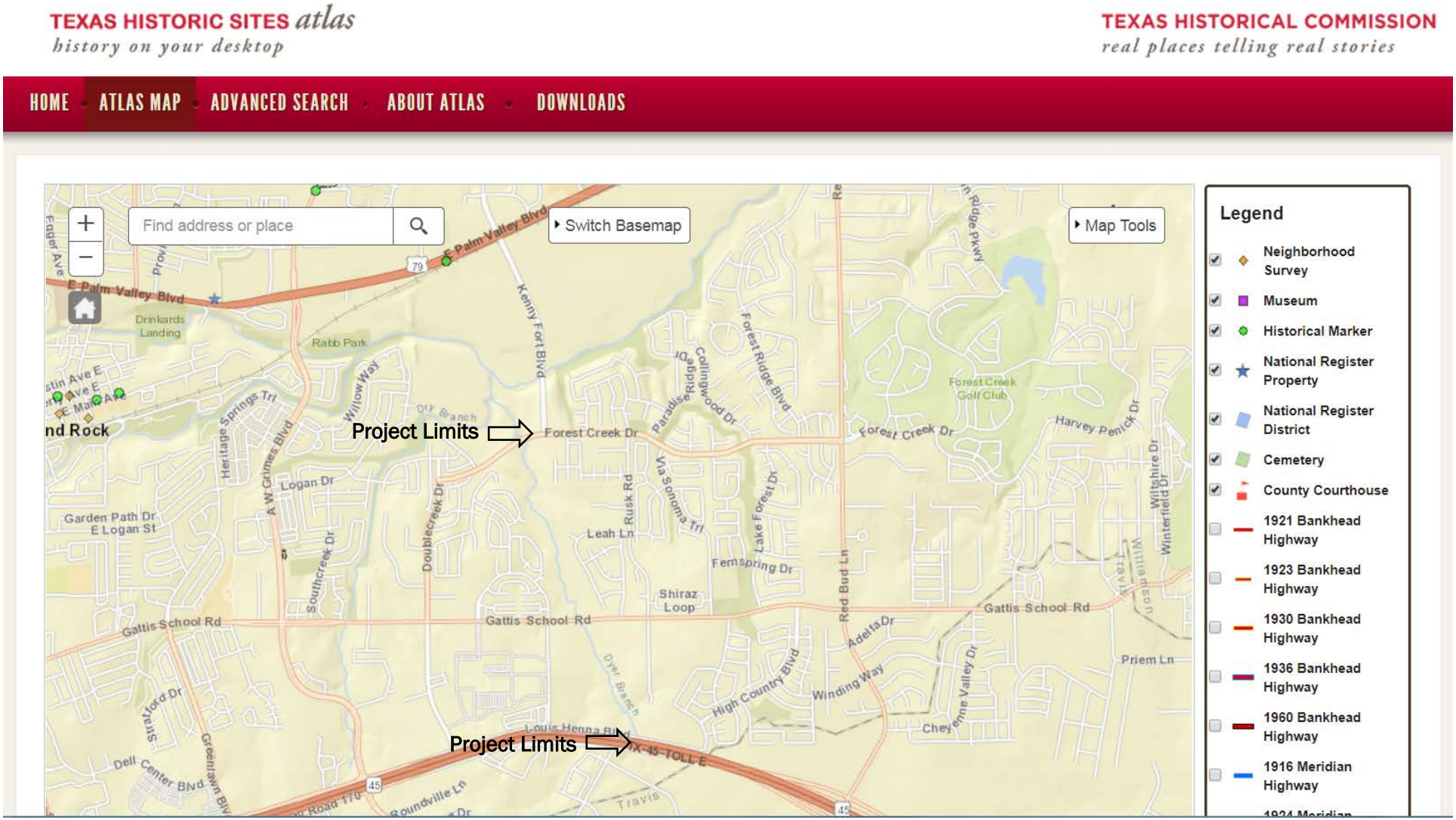

Source: Texas Historical Commission (THC), 2018

Kenney Fort Boulevard
Segments 2 and 3
Texas Historic Districts and Properties

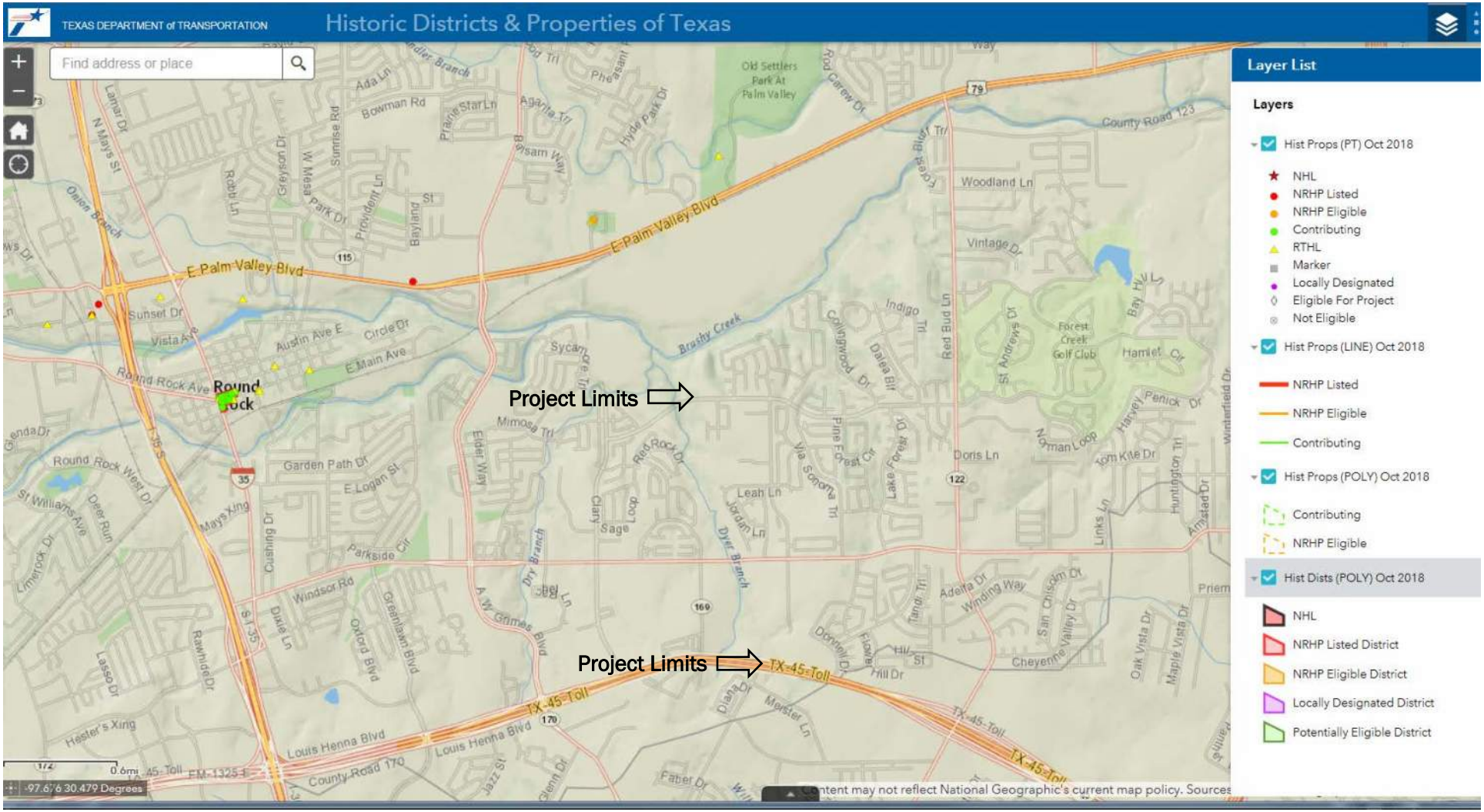

Source: Texas Department of Transportation (TxDOT), 2018.

Kenney Fort Boulevard
Segments 2 and 3
NRHP Listed and Eligible Bridges

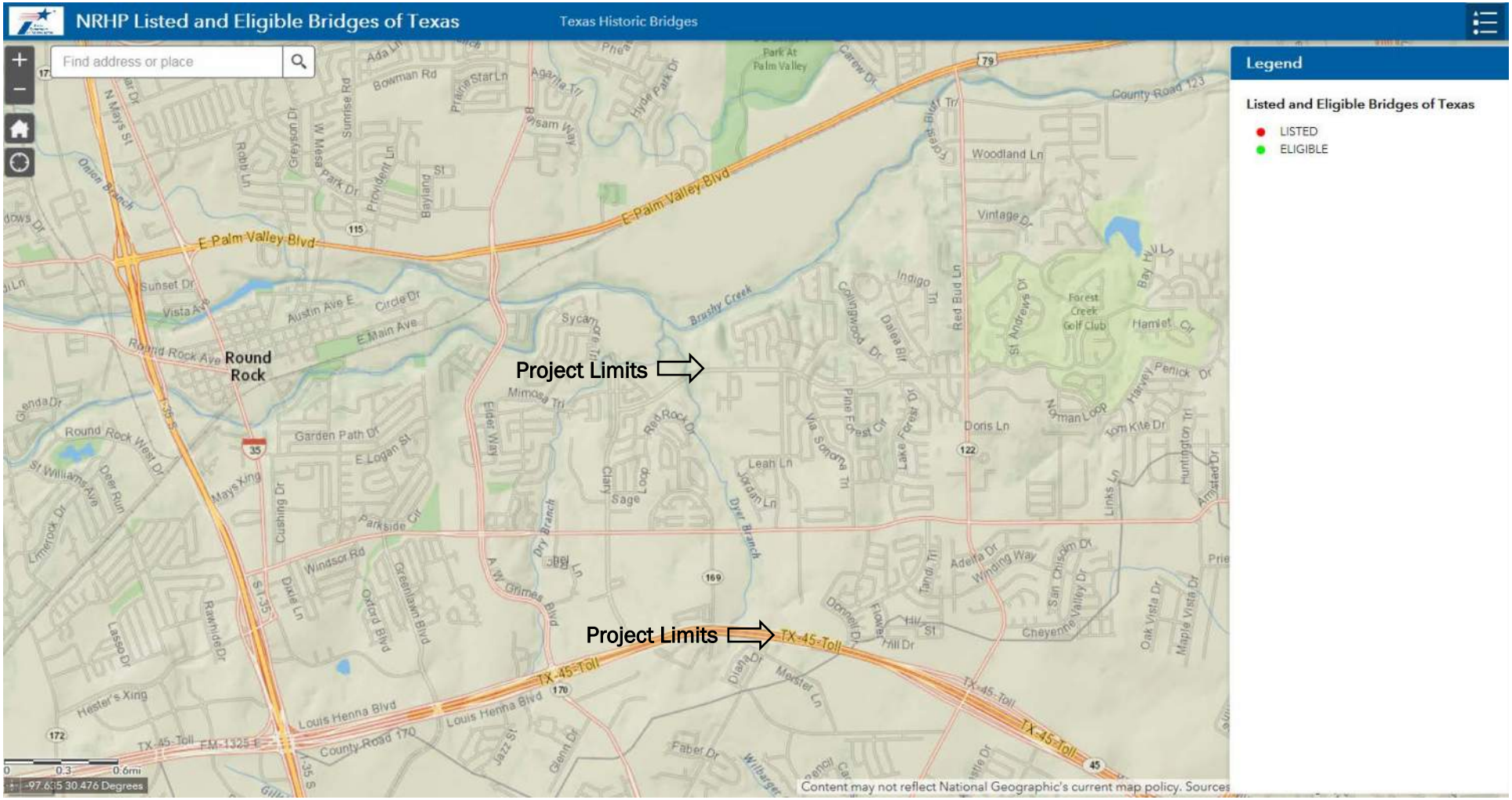

Source: Texas Department of Transportation (TxDOT), 2018.

Photo 1: Northern project limit looking east with existing Kenney Fort Blvd to the left.

Photo 2: Northern project limit looking north at existing Kenney Fort Blvd.

Photo 3: Northern project limit looking south with single family development to the left and undeveloped land to the right.

Photo 4: Location of proposed project on existing undeveloped land.

Photo 5: Project location looking north from Gattis School Road.

Photo 6: Looking east along Gattis School Road from proposed project location.

Photo 7: Looking west along Gattis School Road from proposed project location.

Photo 8: Looking north at Northfields subdivision located west of the proposed project.

Photo 9: Residential subdivision adjacent to the proposed project.

Photo 10: Southern project limit looking northeast.

Photo 11: Southern project limit looking east with US 45 overpass on the right.

Photo 12: Southern project limit looking south.

CITY OF ROUND ROCK

SCHEMATIC LAYOUT

ROADWAY: KENNEY FORT BLVD SEGMENT 2 & 3

9/16/2019

FROM FOREST CREEK DR TO SH 45

NET LENGTH OF PROJECT:
8,150.70 FEET = 1.551 MILES

KENNEY FORT BLVD
(2018) EXISTING VOLUMES

KENNEY FORT BLVD
(2040) FUTURE VOLUMES

PRELIMINARY
NOT FOR CONSTRUCTION

ELECTRONIC FILE:
CRBDFT01-PLAN-SHEET.DGN

DESIGN AGENCY:
CARLLO ENGINEERS
2500 W. WILLIAM CANNON DR. SUITE 201
AUSTIN, TEXAS 78745-1051
(512) 279-6400

CONTROL NODE:
CARLLO ENGINEERS
BALCONES NODE

PRELIMINARY
NOT FOR REVIEW
FOR INTERIM REVIEW ONLY
NOT TO BE CONSTRUCTED
CRW
DATE: 9/16/2019
DESIGNED: CRW
DRAWN: CRW
REVIEWED: CRW
SCALE: HORZ: NONE VERT: NONE

DATE: 9/16/2019				
STATE: TEXAS	DIST: AUS		COUNTY: WILLIAMSON	
CONTROL: CRW	SECT:	JOB:	HIGHWAY NO.	

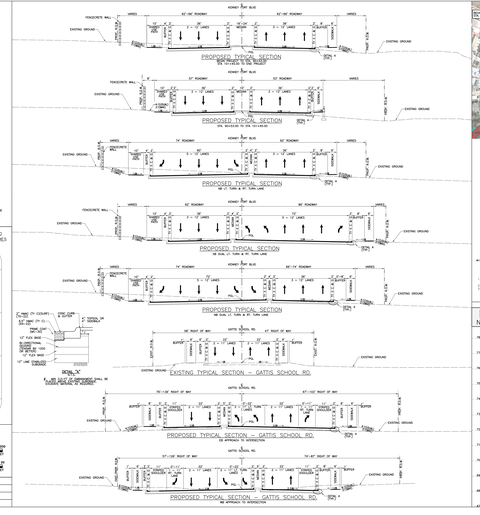

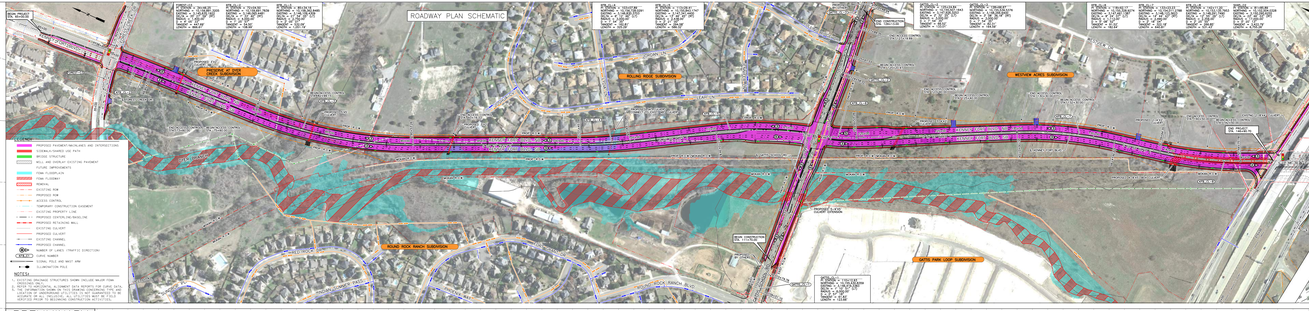

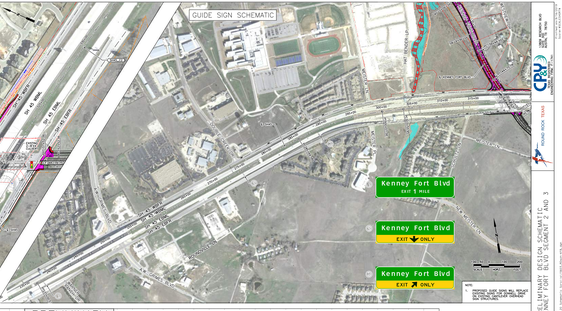

PRELIMINARY
NOT FOR CONSTRUCTION

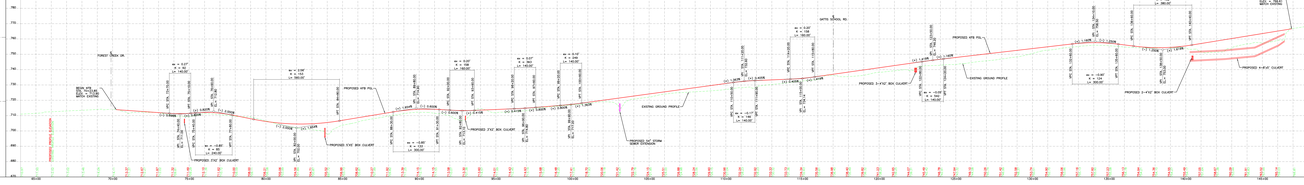

PRELIMINARY
NOT FOR CONSTRUCTION

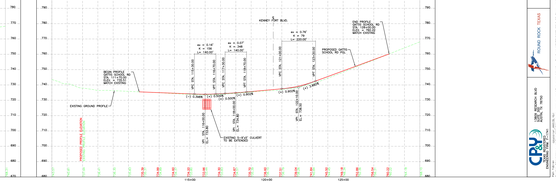

PRELIMINARY DESIGN SCHEMATIC
KENNEY FORT BLVD SEGMENT 2 AND 3

ROUND ROCK, TEXAS

CARLLO ENGINEERS
2500 W. WILLIAM CANNON DR.
SUITE 201
AUSTIN, TEXAS 78745