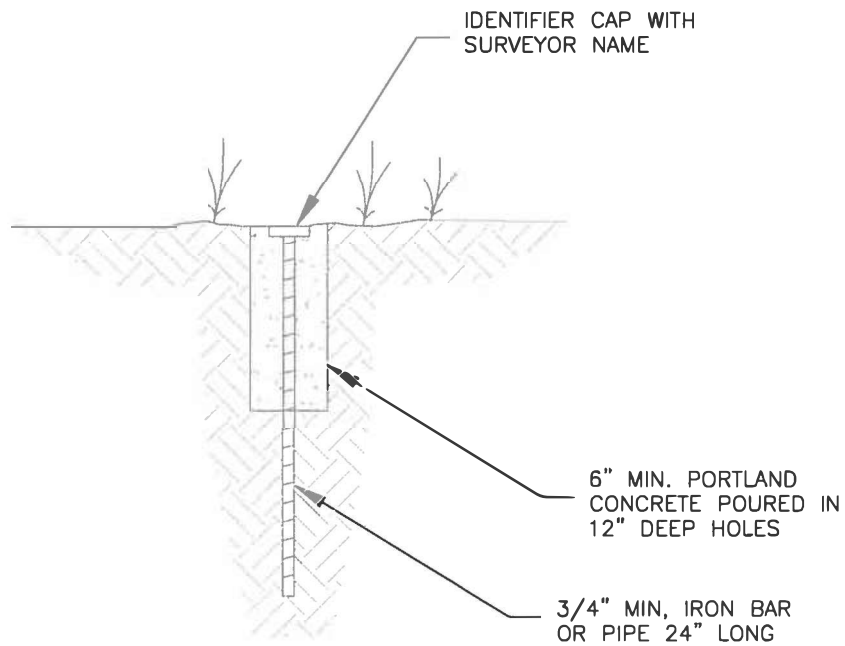


MONUMENTS BENCHMARKS AND CONTROL POINTS

STANDARD MONUMENTS

PLACED IN PORTLAND CEMENT
CONCRETE AT SUBDIVISION
BOUNDARY CORNERS



SCALE: NTS

RECORD SIGNED COPY

ON FILE
APPROVED

01-28-21

DATE

THE ARCHITECT/ENGINEER ASSUMES
RESPONSIBILITY FOR THE APPROPRIATE
USE OF THIS DETAIL.

CITY OF ROUND ROCK

SURVEY MARKER
STANDARD MONUMENT

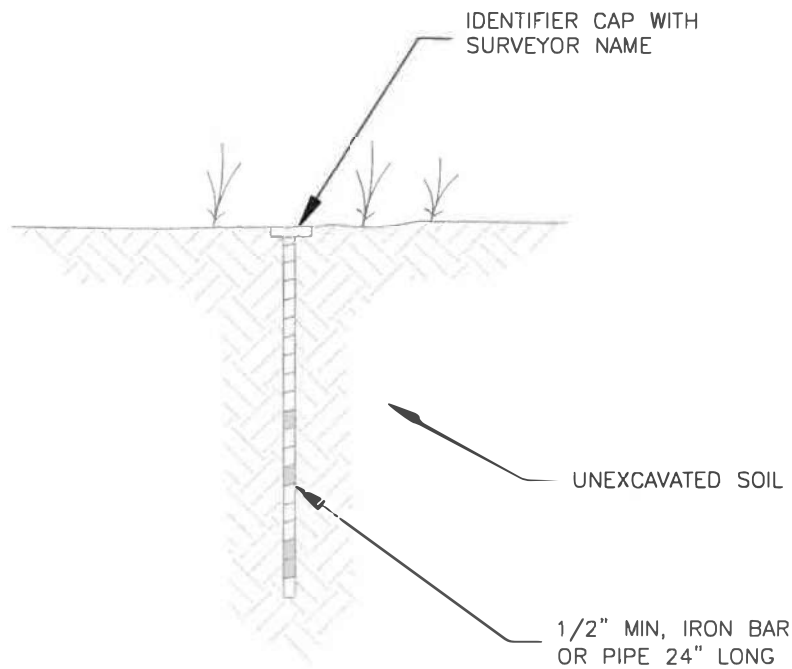
DRAWING NO:
ST-26
SHEET 1 of 1



MONUMENTS BENCHMARKS AND CONTROL POINTS

SUBDIVISION LOT BOUNDARY MARKERS (LAT PINS-IRON PINS, PIPES, RODS)

DRIVEN AT BLOCK AND LOT CORNERS

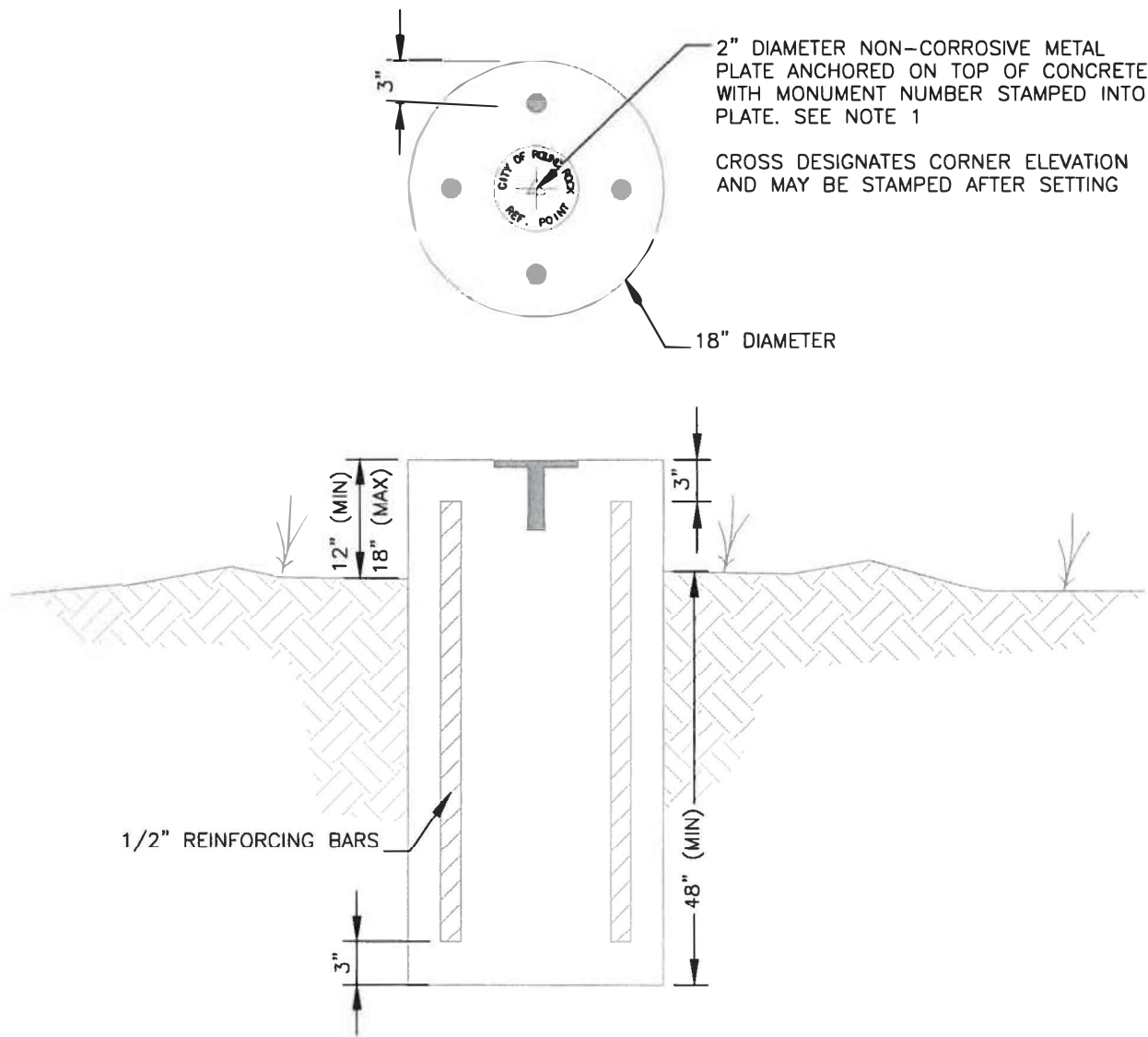


SCALE: NTS

<p>RECORD SIGNED COPY ON FILE</p> <hr/> <p>APPROVED</p>	<p>CITY OF ROUND ROCK</p>	<p>DRAWING NO: ST-27 SHEET 1 of 1</p>
<p>01-28-21</p> <hr/> <p>DATE</p>		<p>SURVEY MONUMENT SUB DIVISION LOT BOUNDARY MARKER</p>
<p>THE ARCHITECT/ENGINEER ASSUMES RESPONSIBILITY FOR THE APPROPRIATE USE OF THIS DETAIL.</p>		

MONUMENTS, BENCHMARKS AND CONTROL POINTS


PERMANENT MONUMENTS OR BENCHMARKS



NOTES:

1. CONTACT THE TRANSPORTATION DEPARTMENT AT (512) 218-7044 FOR DISK AND ASSIGNMENT OF MONUMENT NUMBER.
2. ALL DIMENSIONS ARE NOMINAL AND MAY BE ADJUSTED TO FINISHED LUMBER SIZES FOR FORMS.

SCALE: NTS

<p>RECORD SIGNED COPY ON FILE</p> <hr/> <p>APPROVED</p>	<p>CITY OF ROUND ROCK</p>	<p>DRAWING NO: ST-28 SHEET 1 of 1</p>
<p><u>01-28-21</u> DATE</p>	<p>SURVEY MARKER PERMANENT MONUMENT/BENCHMARK</p>	
<p>THE ARCHITECT/ENGINEER ASSUMES RESPONSIBILITY FOR THE APPROPRIATE USE OF THIS DETAIL.</p>		