

NOTICE OF PUBLIC HEARINGS / AVISO DE AUDIENCIAS PÚBLICAS

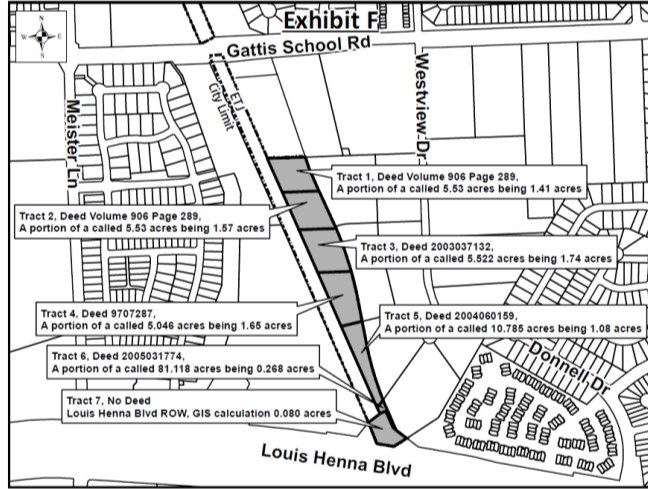
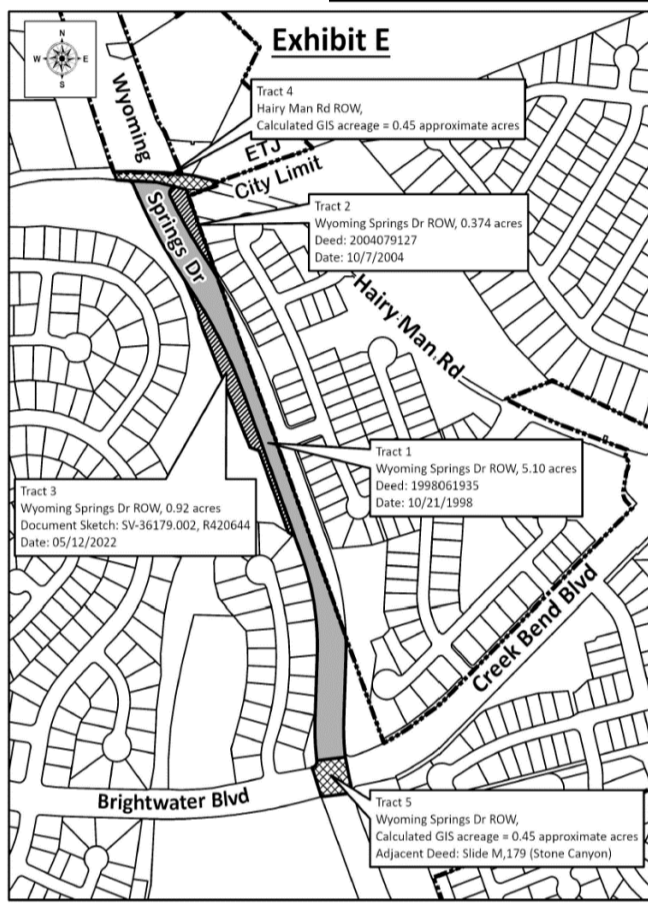
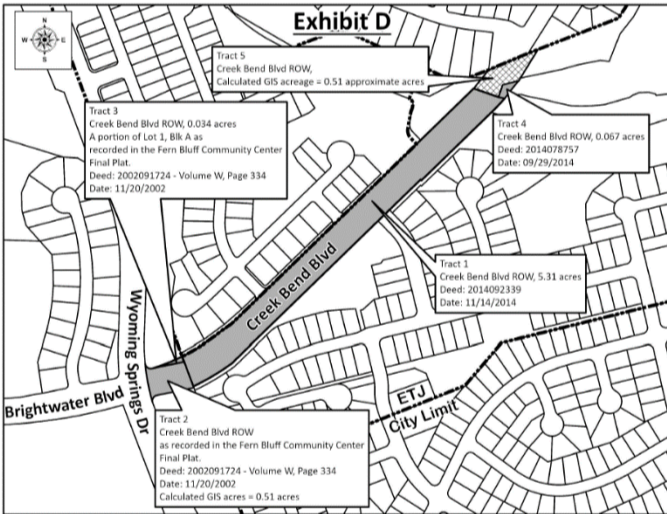
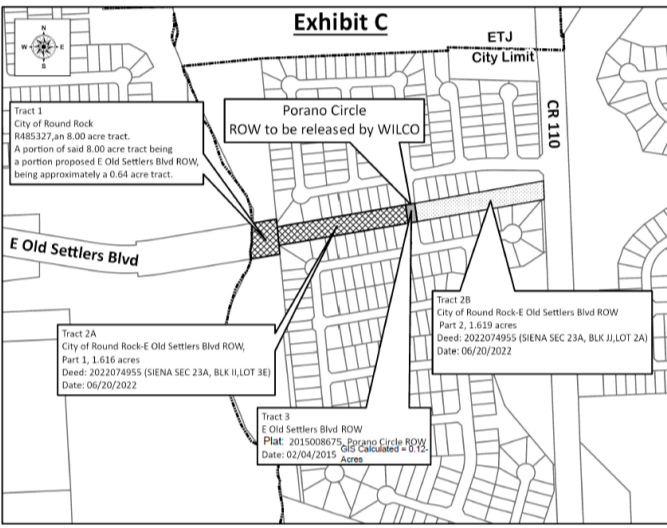
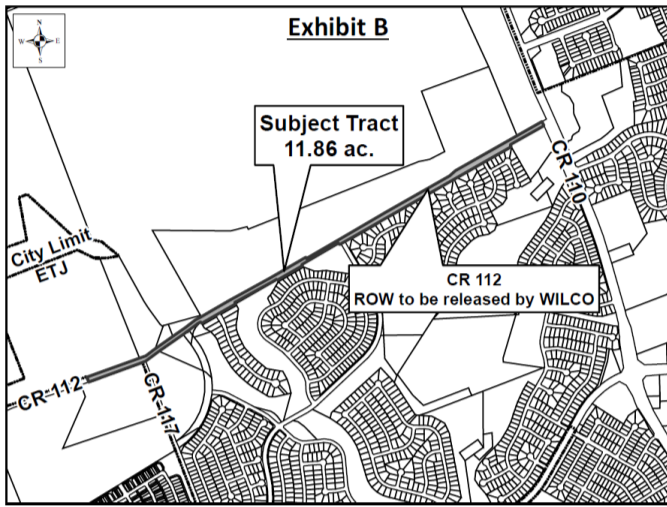
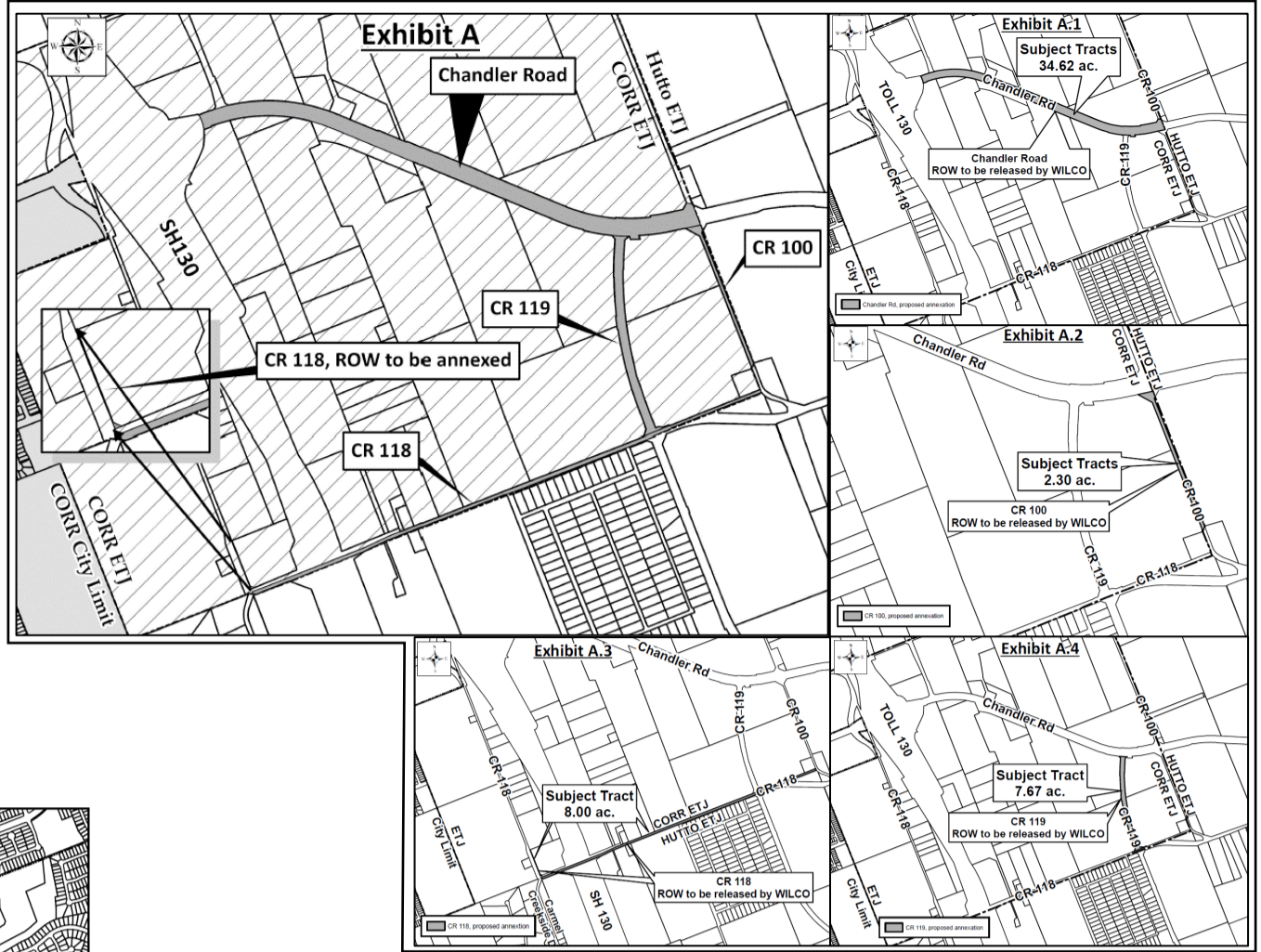
TO ALL INTERESTED PARTIES:

Notice is hereby given of public hearings to be held in City Council Chambers located on the first floor of City Hall, 221 East Main Street in the City of Round Rock, TX, on October 12, 2023, at 6:00 p.m. by the City Council. Interested parties may appear and be heard at the public hearings.

The purpose of the hearings is to consider public testimony concerning the annexation of approximately 89.968 acres of right-of-way identified in the following exhibits:

Exhibit A includes:

- A.1)** A 34.62 acre portion of Chandler Rd from SH130 to CR 100.
- A.2)** A 2.3 acre portion of CR 100 from Chandler Rd to CR 118.
- A.3)** An 8.0 acre portion of CR 118 from CR 100 to the corner of the north/south extension of CR 118 west of SH130.
- A.4)** A 7.67 acre portion of CR 119 from CR 118 to Chandler Rd.



Exhibits B-F

- Exhibit B:** A 11.86 acre portion of CR 112 extending from approximately 800 linear feet east of CR 117 to CR 110
- Exhibit C:** A 3.995 acre portion of the future E Old Settlers right-of-way from existing City of Round Rock City Limits to CR 110
- Exhibit D:** A 6.431 acre portion of Creek Bend Blvd from Wyoming Springs Dr to the intersection of Creek Bend Cir and Creek Bend Blvd.
- Exhibit E:** A 7.294 acre portion of Wyoming Springs Dr from Creek Bend Blvd to Hairy Man Rd.
- Exhibit F:** A 7.798 acre portion of future S Kenney Fort Blvd from Louis Henna Blvd to approximately 715 linear feet south of Gattis School Rd

Deeds and legal descriptions further describing these tracts are available for inspection in the City of Round Rock Planning and Development Services Department, 301 W. Bagdad, Suite 210, Round Rock, Texas.

Para información en español, por favor llame al 512-218-5428. For more information, please contact Ed Polasek at 512-341-3167 with the Transportation Department, or Cait Reeves at 512-341-3327 with the Planning and Development Services Department.

